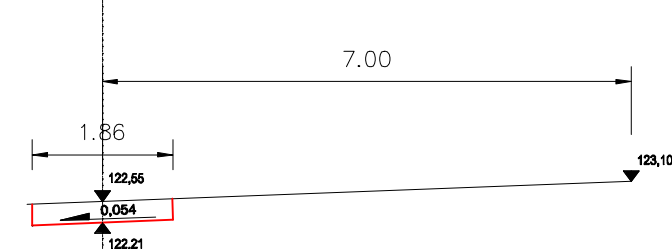
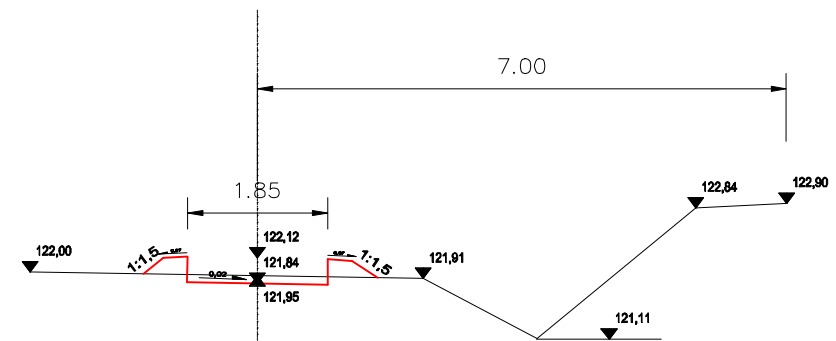


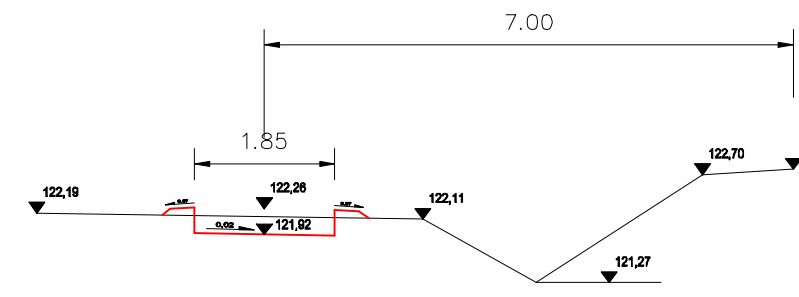
Lw=0
L_N=1,00
Km 368+633,95
W=0,63
N=0



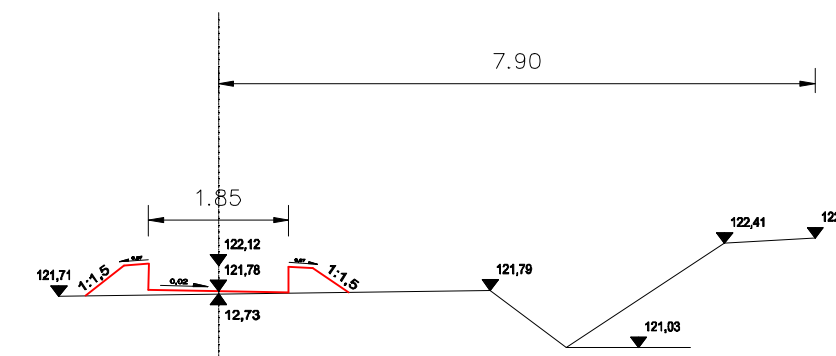
Lw=0
L_N=1,60
Km 368+700,00
W=0,24
N=0,16



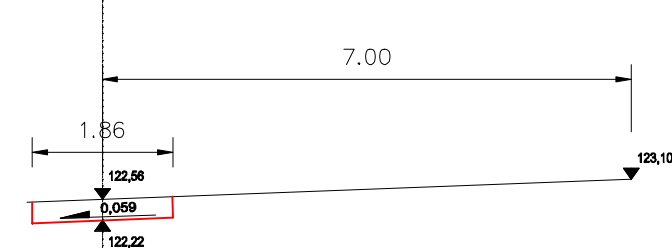
Lw=0
L_N=1,20
Km 368+750,00
W=0,43
N=0,07



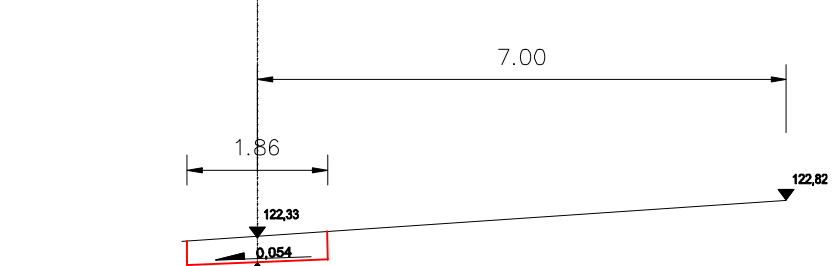
Lw=0
L_N=2,25
Km 368+850,00
W=0
N=0,48



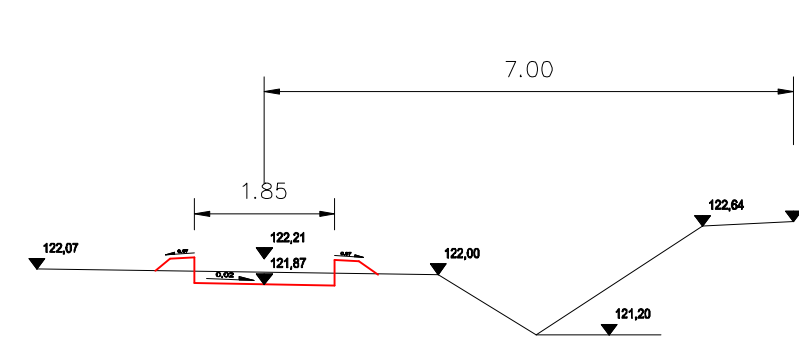
Lw=0
L_N=1,00
Km 368+637,65
W=0,63
N=0



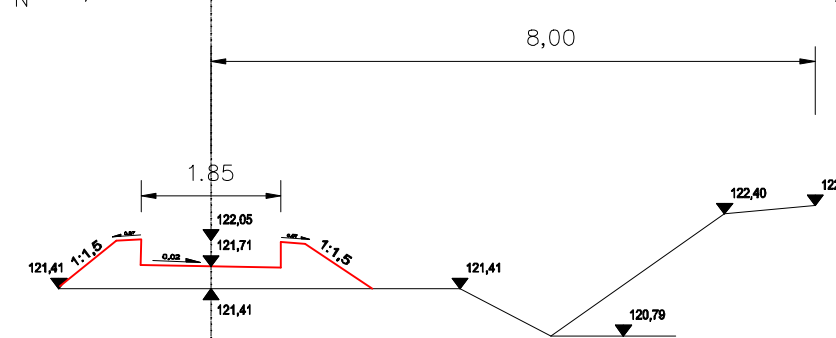
Lw=0
L_N=1,00
Km 368+720,90
W=0,63
N=0



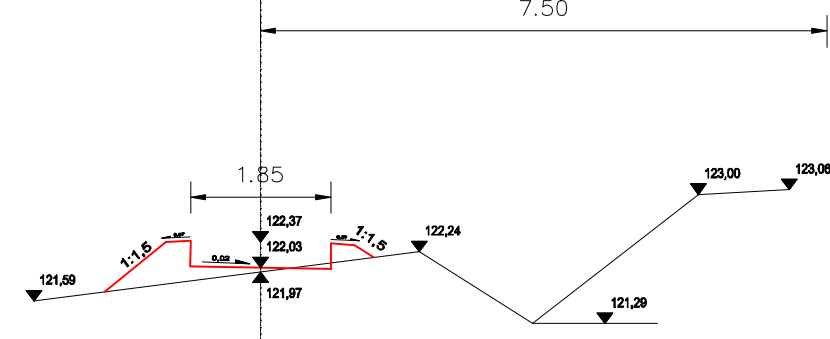
Lw=0
L_N=1,55
Km 368+775,00
W=0,29
N=0,10



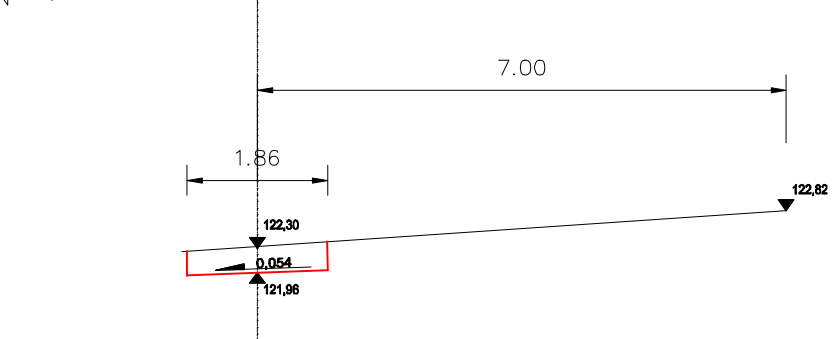
Lw=0
L_N=3,10
Km 368+875,00
W=0
N=1,44



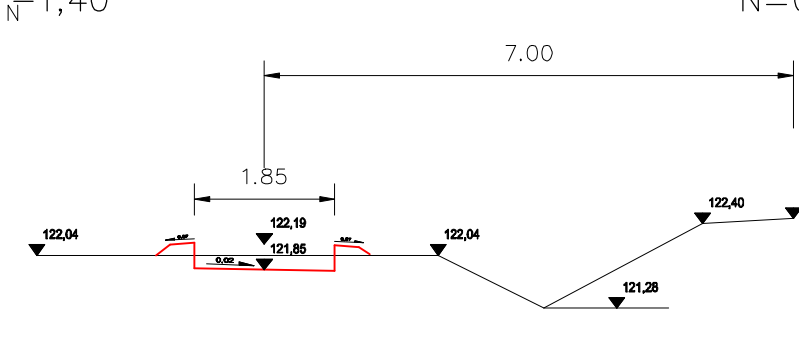
Lw=0
L_N=3,55
Km 368+650,00
W=0,03
N=0,63



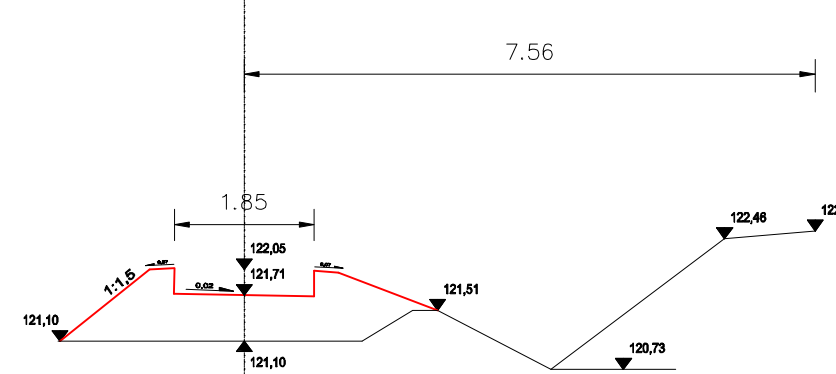
Lw=0
L_N=1,00
Km 368+724,70
W=0,63
N=0



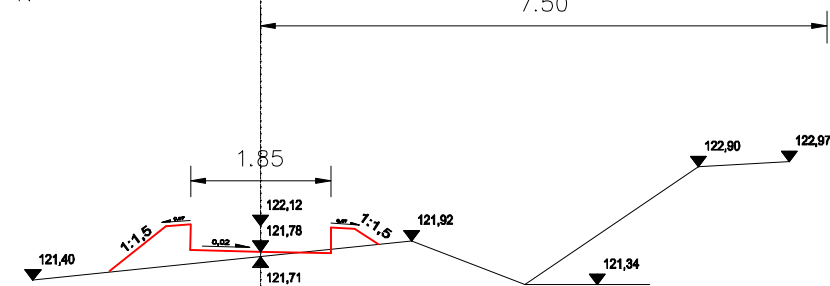
Lw=0
L_N=1,40
Km 368+800,00
W=0,35
N=0,08



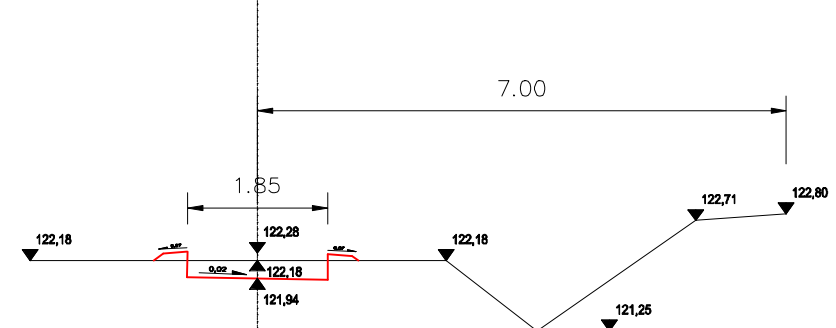
Lw=0
L_N=3,85
Km 368+900,00
W=0
N=2,84



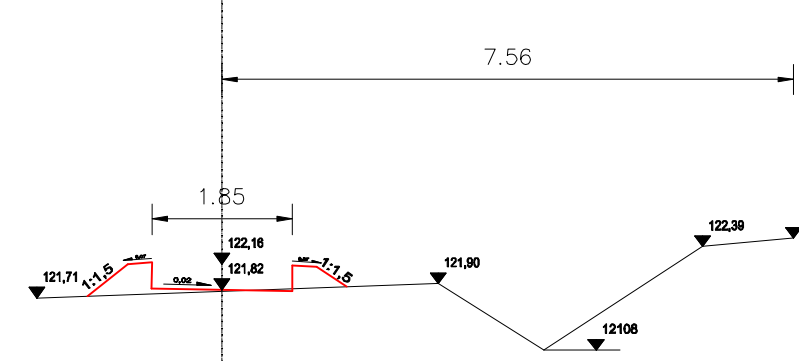
Lw=0
L_N=0
Km 368+675,00
W=0,01
N=0,63



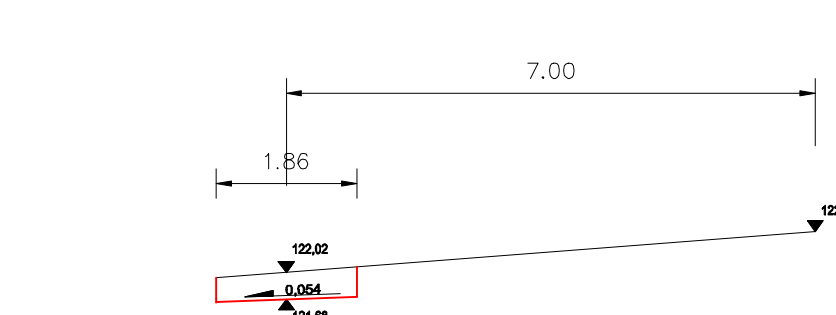
Lw=0
L_N=1,30
Km 368+737,00
W=0,48
N=0,05



Lw=0
L_N=2,30
Km 368+825,00
W=0
N=0,44



Lw=0
L_N=1,00
Km 368+919,20
W=0,63
N=0



LEGENDA

- rzędne projektowe osi chodnika
- rzędne terenu

		
Inwestor:	URZĄD GMINY I MIASTA W SKEPRM UL. KOŚCIELNA 2	
Projekt:	REMONT CIĄGU PIESZEGO PRZY DRODZE KRAJOWEJ NR 10 OD KM 368+318.50 DO KM 368+919,20 STRONA PRAWA W MIEJSCOWOŚCI SKEPE (DZ. NR 4%) UL. WARSZAWAKA	
Faza/Temat:	Przekroje poprzeczne	
IMIĘ I NAZWISKO PROJEKTANTA:	UPRAWNIENIA:	PODPIS:
inż. Marcin Podlaski		
Główny projektant:	WZDP Bydgoszcz nr10786	
Sprawdzający:		
Bransz:	DROGOWA	Nr Projektu :
Data:	lipiec 2014	Nr rysunku :
Skala:	1:100	004.1-D